



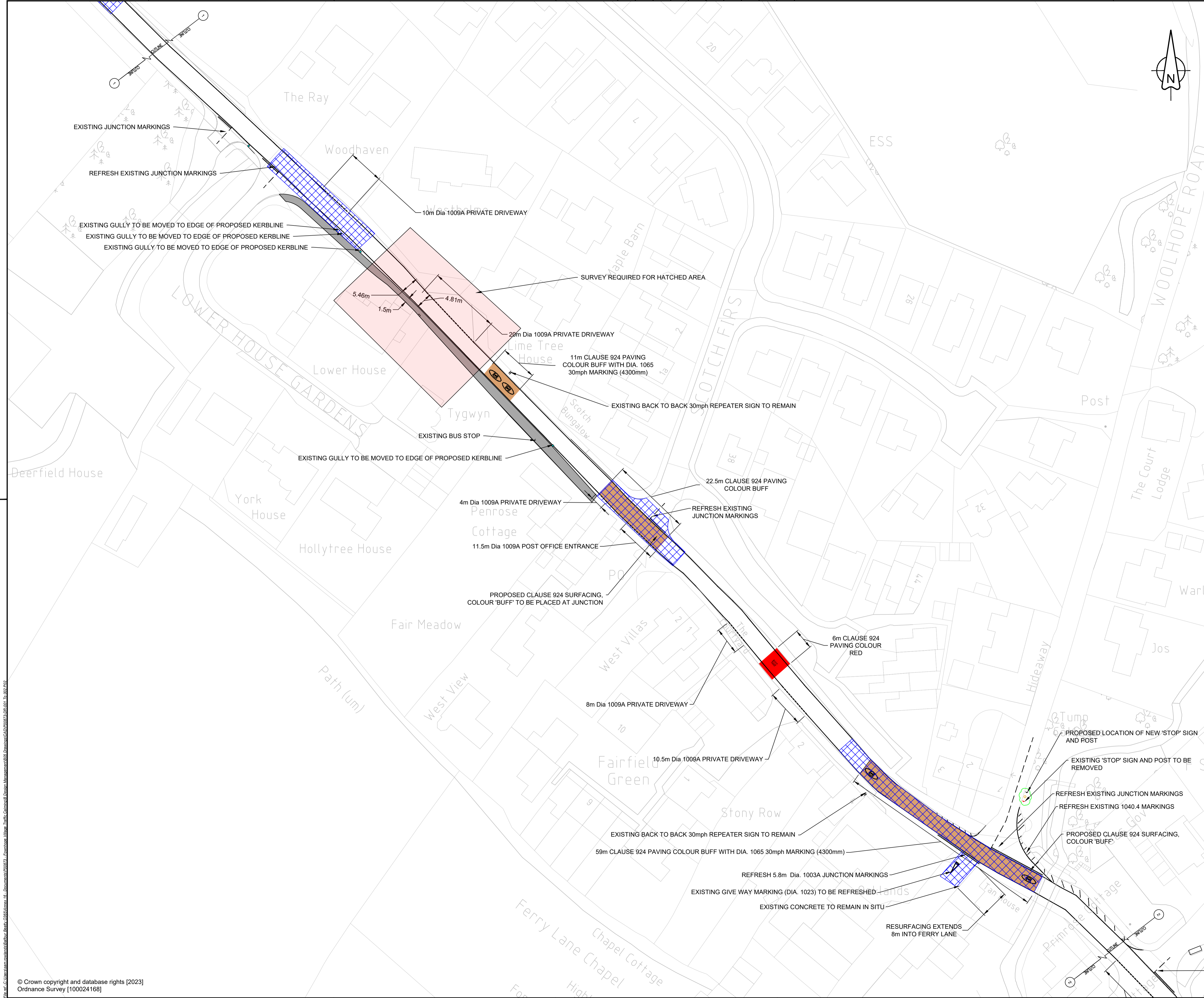


- KEY:**
-  PROPOSED RESURFACING (996m²)
 -  PROPOSED EDGE OF CARRIAGEWAY MARKINGS TO DIA 1012.1 (1738m)
 -  PROPOSED PRIVATE DRIVEWAY MARKINGS TO DIA 1009A AS SHOWN (256m)
 -  PROPOSED FOOTWAY / FOOTWAY WIDENING (268m²)

NOTE:


1. ALL BUFF COLOURED SURFACING CLAUSE 924 TO BE COLD APPLIED.



P02	Area of Clause 294 surfacing and resurfacing increased. Proposed footpaths removed. Viewports realigned. Site of gateway feature moved north.	PT	PT	06/02/24
P01	First Issue	PT	PT	19/09/23
Rev	Revision details	Chkd	Appd	Date
Drawn:	SR			Preliminary
Design:	SR			For comment
Chkd:	PT			For tender
Appd:	PT			For construction
Date:	19/09/23			As constructed
				Other

Balfour Beatty
Living Places

Client
DIRECTOR for ECONOMY & PLACE

 Herefordshire Council
Place Based Commissioning, Plough Lane, PO Box 4, Hereford, HR4 0LX

Project Name
Fownhope

Drawing Title
Proposed Works (Sheet 2 of 3)

Original Drawing Size : A1 Dimensions : -
Scale : 1:500 Copyright © BBLP

Drawing No
P00873-DR-002

Rev
P02